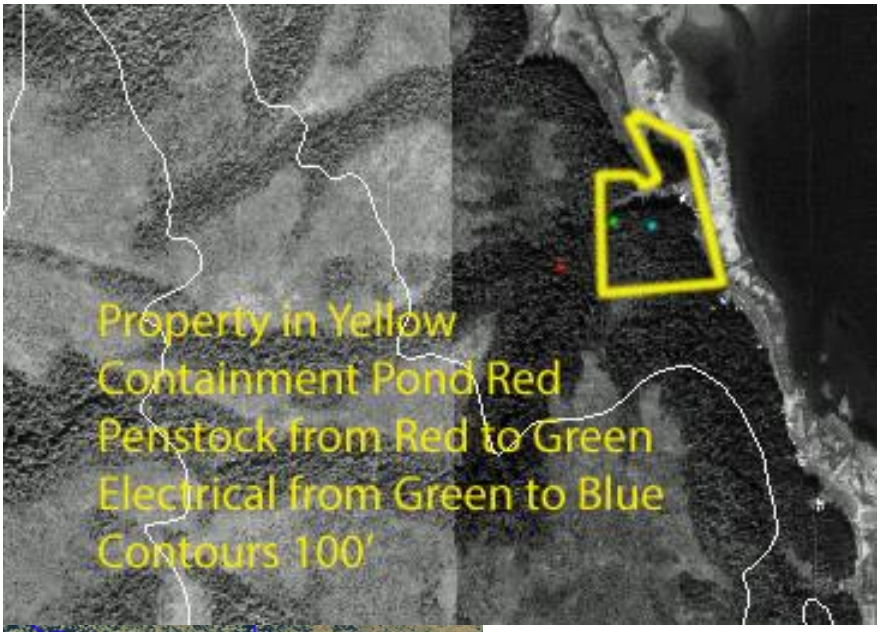
Property in Yellow
Containment Pond Red
Penstock from Red to Green
Electrical from Green to Blue
Contours 100'

containment
8" pipeline
USFS LAND
-330 feet-
turbine
electrical line
PVT PROPERTIES
CLEON PROPERTY

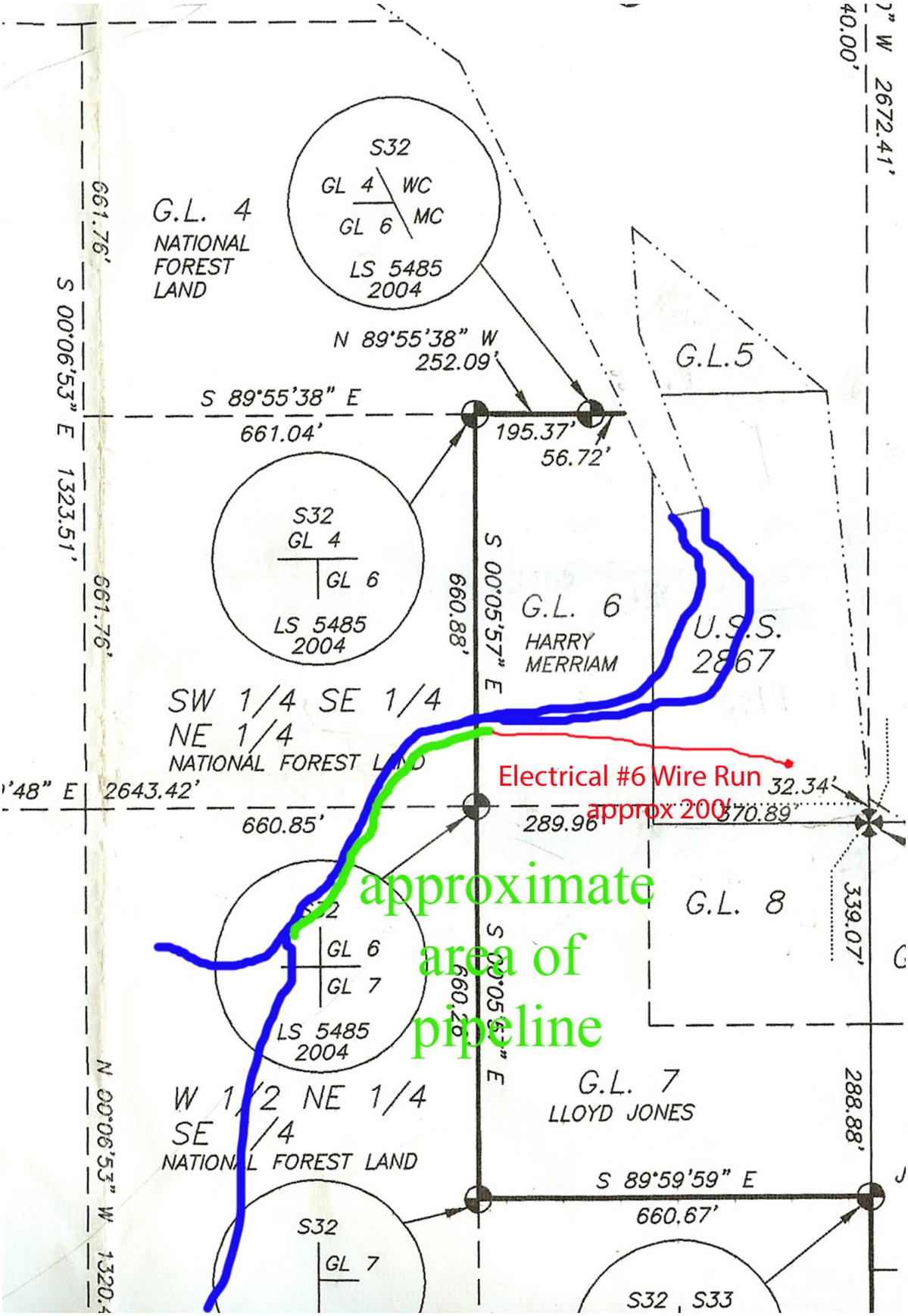
S32
GL 4
WC
GL 6
MC
LS 5485
2004
G.L. 4
NATIONAL
FOREST
LAND
N 89°55'38" W
252.09'
G.L.5
S 89°55'38" E
661.04'
195.37'
56.72'
S32
GL 4
GL 6
LS 5485
2004
S 00°05'57" E
660.88'
G.L. 6
HARRY
MERRIAM
U.S.S.
2867
SW 1/4 SE 1/4
NE 1/4
NATIONAL FOREST LAND
Electrical #6 Wire Run
approx 200'
32.34'
370.89'
660.85'
289.96'
approximate
area of
pipeline
G.L. 8
339.07'
GL 6
GL 7
LS 5485
2004
S 00°05'57" E
660.88'
G.L. 7
LLOYD JONES
288.88'
W 1/2 NE 1/4
SE 1/4
NATIONAL FOREST LAND
S 89°59'59" E
660.67'
S32
GL 7
S32 , S33
S 00°06'53" E 1323.51'
661.76'
661.76'
N 00°06'53" W 1320.
2643.42'
2672.41'
40.00'

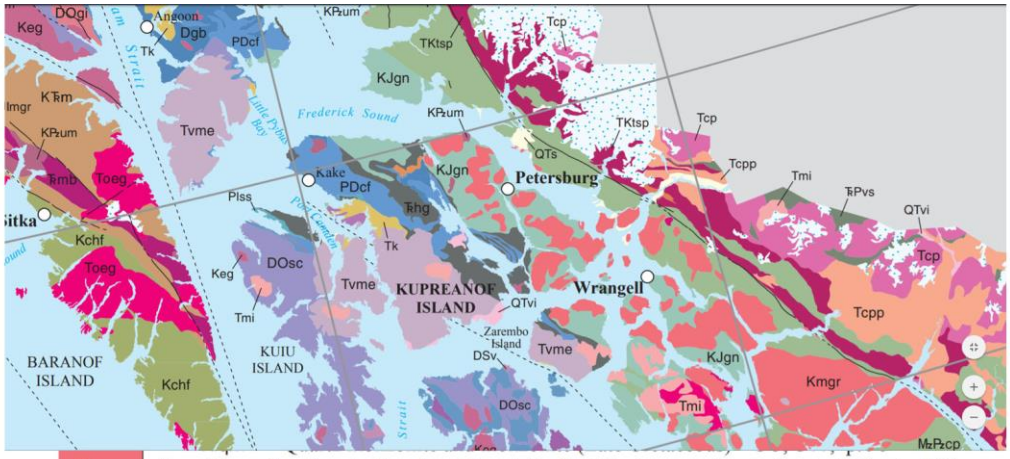

Kmgr **Granitic rocks of central and southeast Alaska (Cretaceous, Coniacian to Albian)**—EC, SC, SE, WC; p. 97. Includes the following units:

Kmqm Quartz monzonite, monzonite, and syenite (Cretaceous, Coniacian to Albian)—CN, EC, SE, SP, WC; p. 97

KJgn **Gravina-Nuzotin unit (Lower Cretaceous and Upper Jurassic)**—SC, SE, SW; p. 28. Includes the following unit:

KJgv Volcanic rocks of the Gravina-Nutzotin belt (Lower Cretaceous or Upper Jurassic?)—SC, SE; p. 28

Juneau
ALASKA
MARINE HIGHWAY
Sitka
ITKOF
ALASKA
Mount
Hayford
THORNE BAY RD
924
7

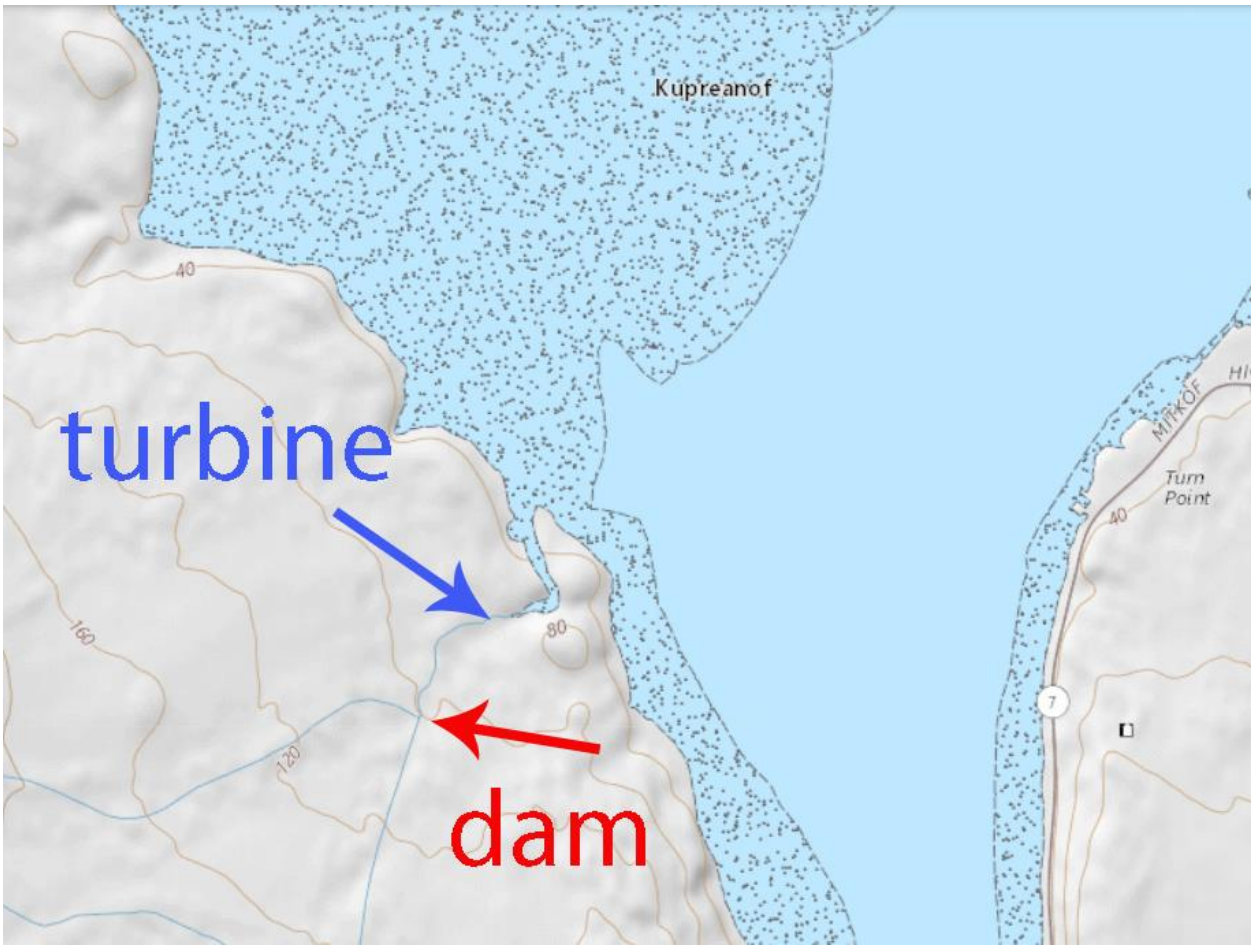
Kupreanof
turbine
dam
40
160
120
80
Turn
Point
40
7